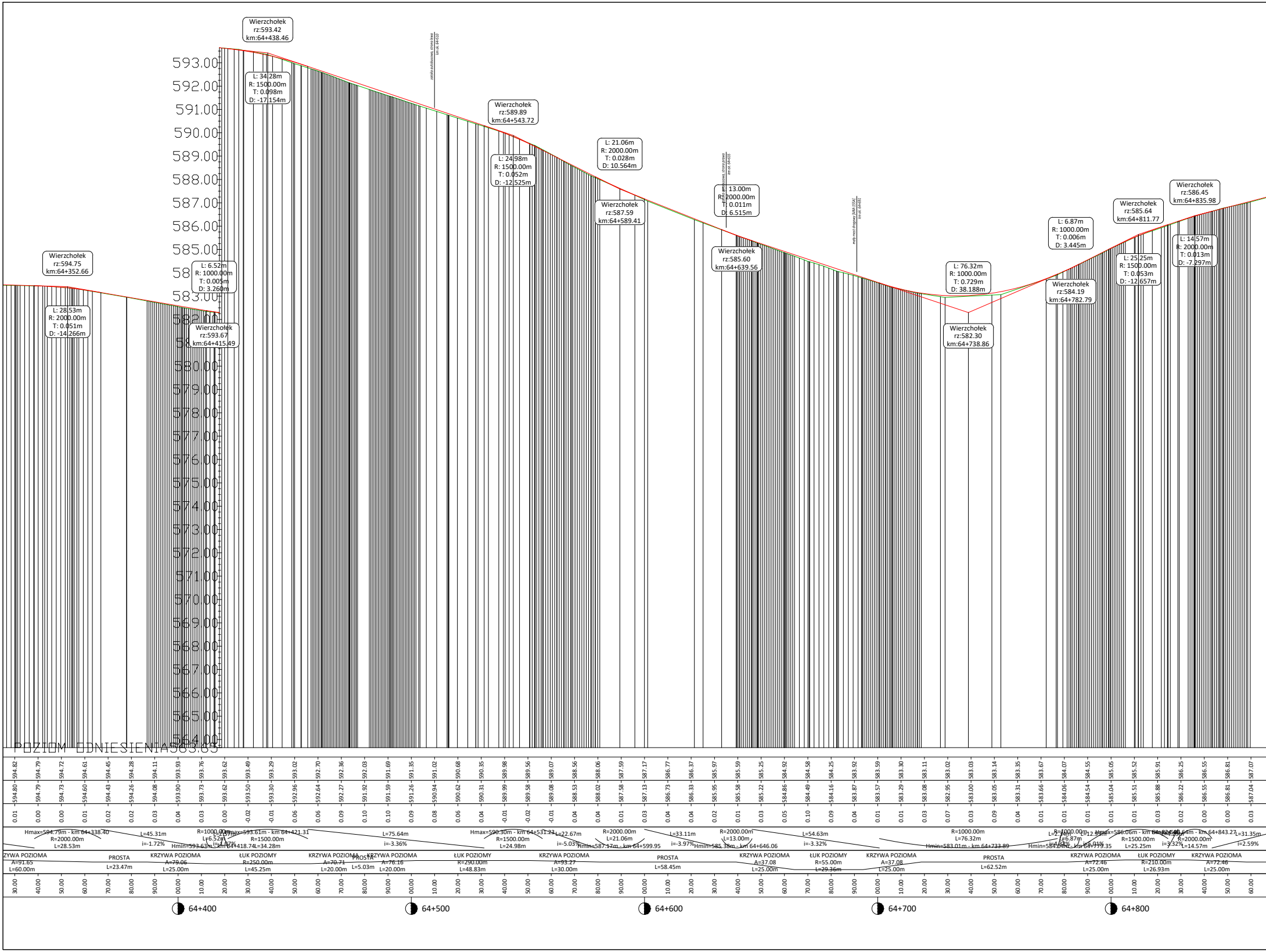

Wierzchołek rz:594.75 km:64+352.66
L: 28.53m R: 2000.00m T: 0.051m D: -14.266m
L: 6.52m R: 1000.00m T: 0.005m D: 3.260m
Wierzchołek rz:593.67 km:64+415.49
Wierzchołek rz:593.42 km:64+438.46
L: 34.28m R: 1500.00m T: 0.098m D: -17.154m
Wierzchołek rz:589.89 km:64+543.72
L: 24.98m R: 1500.00m T: 0.052m D: -12.525m
L: 21.06m R: 2000.00m T: 0.028m D: 10.564m
Wierzchołek rz:587.59 km:64+589.41
L: 13.00m R: 2000.00m T: 0.011m D: 6.515m
Wierzchołek rz:585.60 km:64+639.56
L: 76.32m R: 1000.00m T: 0.729m D: 38.188m
Wierzchołek rz:582.30 km:64+738.86
L: 6.87m R: 1000.00m T: 0.006m D: 3.445m
Wierzchołek rz:584.19 km:64+782.79
Wierzchołek rz:585.64 km:64+811.77
L: 25.25m R: 1500.00m T: 0.053m D: -12.657m
Wierzchołek rz:586.45 km:64+835.98
L: 14.57m R: 2000.00m T: 0.013m D: -7.297m
593.00
592.00
591.00
590.00
589.00
588.00
587.00
586.00
585.00
583.00
580.00
579.00
578.00
577.00
576.00
575.00
574.00
573.00
572.00
571.00
570.00
569.00
568.00
567.00
566.00
565.00
564.00
POZIOM ODNIESIENIA563.65
Hmax=594.79m - km 64+338.40
R=2000.00m L=28.53m
L=45.31m i=-1.72%
R=1000.00m L=6.52m
Hmax=593.61m - km 64+421.31
Hmin=593.63m - km 64+418.74
R=1500.00m L=34.28m
L=75.64m i=-3.36%
Hmax=590.30m - km 64+531.23
R=1500.00m L=24.98m
L=22.67m i=-5.03%
R=2000.00m L=21.06m
Hmin=587.17m - km 64+599.95
L=33.11m i=-3.97%
R=2000.00m L=13.00m
Hmin=585.38m - km 64+646.06
L=54.63m i=-3.32%
R=1000.00m L=76.32m
Hmin=583.01m - km 64+733.89
R=1000.00m L=6.87m
Hmin=584.04m - km 64+779.35
L=12.95m i=5.91%
R=1500.00m L=25.25m
Hmax=586.06m - km 64+822.80
i=3.32%
R=2000.00m L=14.57m
Hmax=586.64m - km 64+843.27
L=31.35m i=2.59%
KRZYWA POZIOMA A=91.65 L=60.00m
PROSTA L=23.47m
KRZYWA POZIOMA A=79.06 L=25.00m
ŁUK POZIOMY R=250.00m L=45.25m
KRZYWA POZIOMA A=70.71 L=20.00m
PROSTA L=5.03m
KRZYWA POZIOMA A=76.16 L=20.00m
ŁUK POZIOMY R=290.00m L=48.83m
KRZYWA POZIOMA A=93.27 L=30.00m
PROSTA L=58.45m
KRZYWA POZIOMA A=37.08 L=25.00m
ŁUK POZIOMY R=55.00m L=29.36m
KRZYWA POZIOMA A=37.08 L=25.00m
PROSTA L=62.52m
KRZYWA POZIOMA A=72.46 L=25.00m
ŁUK POZIOMY R=210.00m L=26.93m
KRZYWA POZIOMA A=72.46 L=25.00m
64+400
64+500
64+600
64+700
64+800

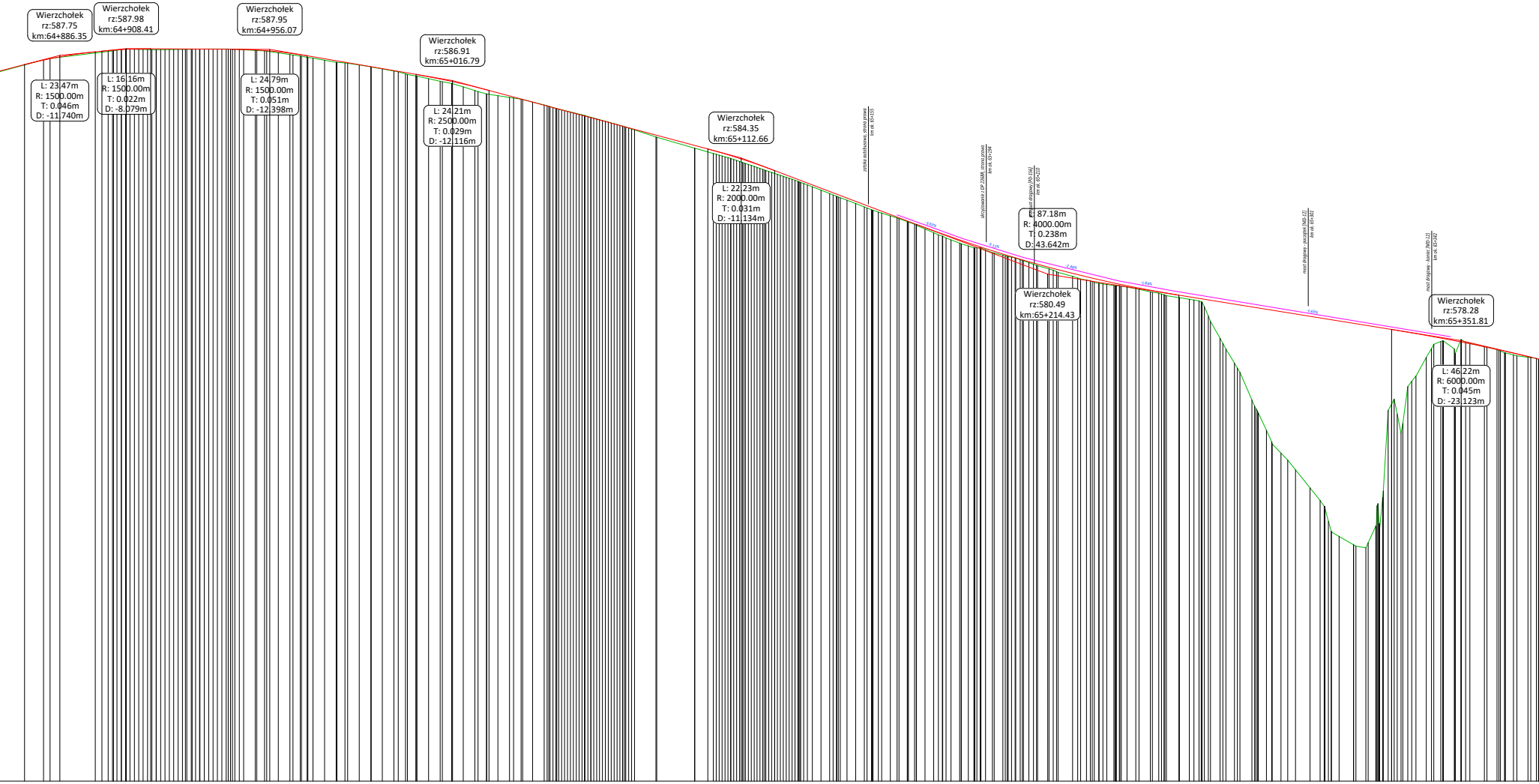
Wierzchołek
rz:587.75
km:64+886.35
Wierzchołek
rz:587.98
km:64+908.41
Wierzchołek
rz:587.95
km:64+956.07
Wierzchołek
rz:586.91
km:65+016.79
Wierzchołek
rz:584.35
km:65+112.66
Wierzchołek
rz:580.49
km:65+214.43
Wierzchołek
rz:578.28
km:65+351.81
L: 23.47m
R: 1500.00m
T: 0.046m
D: -11.740m
L: 16.16m
R: 1500.00m
T: 0.022m
D: -8.079m
L: 24.79m
R: 1500.00m
T: 0.051m
D: -12.398m
L: 24.21m
R: 2500.00m
T: 0.029m
D: -12.116m
L: 22.23m
R: 2000.00m
T: 0.031m
D: -11.134m
L: 87.18m
R: 4000.00m
T: 0.238m
D: 43.642m
L: 46.22m
R: 6000.00m
T: 0.045m
D: -23.123m
zatoka autobusowa, strona prawa
km ok. 65+155
skrzyżowanie z DP 2268R, strona prawa
km ok. 65+194
przepust drogowy [RD-156]
km ok. 65+210
most drogowy - początek [MD-12]
km ok. 65+301
most drogowy - koniec [MD-12]
km ok. 65+342
-3.62%
-3.11%
-2.46%
-1.65%

70.00	587.33	587.31	0.02
80.00	587.58	587.58	0.00
90.00	587.77	587.73	0.03
00.00	587.89	587.86	0.03
10.00	587.96	587.96	0.00
20.00	587.97	587.94	0.03
30.00	587.96	587.96	0.01
40.00	587.96	587.96	-0.01
50.00	587.94	587.92	0.02
60.00	587.86	587.82	0.04
70.00	587.71	587.66	0.05
80.00	587.54	587.51	0.03
90.00	587.37	587.36	0.01
00.00	587.20	587.17	0.03
10.00	587.02	586.95	0.07
20.00	586.81	586.72	0.10
30.00	586.56	586.44	0.12
40.00	586.29	586.29	0.00
50.00	586.02	586.03	0.00
60.00	585.76	585.77	-0.02
70.00	585.49	585.50	-0.01
80.00	585.22	585.18	0.04
90.00	584.95	584.88	0.08
00.00	584.69	584.59	0.10
10.00	584.40	584.30	0.10
20.00	584.07	583.96	0.11
30.00	583.69	583.62	0.07
40.00	583.31	583.25	0.07
50.00	582.93	582.86	0.07
60.00	582.55	582.49	0.06
70.00	582.17	582.15	0.02
80.00	581.81	581.72	0.08
90.00	581.46	581.36	0.10
00.00	581.14	581.10	0.04
10.00	580.85	580.81	0.04
20.00	580.58	580.49	0.09
30.00	580.34	580.21	0.13
40.00	580.12	580.07	0.05
50.00	579.93	579.88	0.05
60.00	579.76	579.68	0.08
70.00	579.60	578.66	0.94
80.00	579.44	576.84	2.60
90.00	579.27	574.75	4.53
00.00	579.11	573.59	5.53
10.00	578.95	571.85	7.10
20.00	578.79	571.40	7.39
30.00	578.63	576.11	2.53
40.00	578.46	577.69	0.77
50.00	578.27	577.90	0.37
60.00	578.07	578.07	0.00
70.00	577.85	577.78	0.06

Hmax=587.87m - km 64+89… R=1500.00m L=23.47m
L=2.24m i=1.02%
Hmax=587.97m - km 64+915.67 R=1500.00m L=16.16m
L=27.19m i=-0.05%
Hmax=587.96m - km 64+943.68 R=1500.00m L=24.79m
L=36.21m i=-1.71%
Hmax=587.12m - km 65+004.68 R=2500.00m L=24.21m
L=72.65m i=-2.68%
Hmax=584.64m - km 65+101.54 R=2000.00m L=22.23m
L=47.08m i=-3.79%
R=4000.00m L=87.18m Hmin=579.79m - km 65+258.03
L=70.66m i=-1.61%
Hmax=578.65m - km 65+328.70 R=6000.00m L=46.22m

PROSTA L=44.28m
KRZYWA POZIOMA A=92.47 L=45.00m
ŁUK POZIOMY R=190.00m L=99.82m
KRZYWA POZIOMA A=75.50 L=30.00m
PROSTA L=26.19m
KRZYWA POZIOMA A=57.45 L=30.00m
ŁUK POZIOMY R=110.00m L=77.69m
PROSTA L=13.32m
ŁUK POZIOMY R=295.00m L=168.85m

64+900
65+000
65+100
65+200
65+300

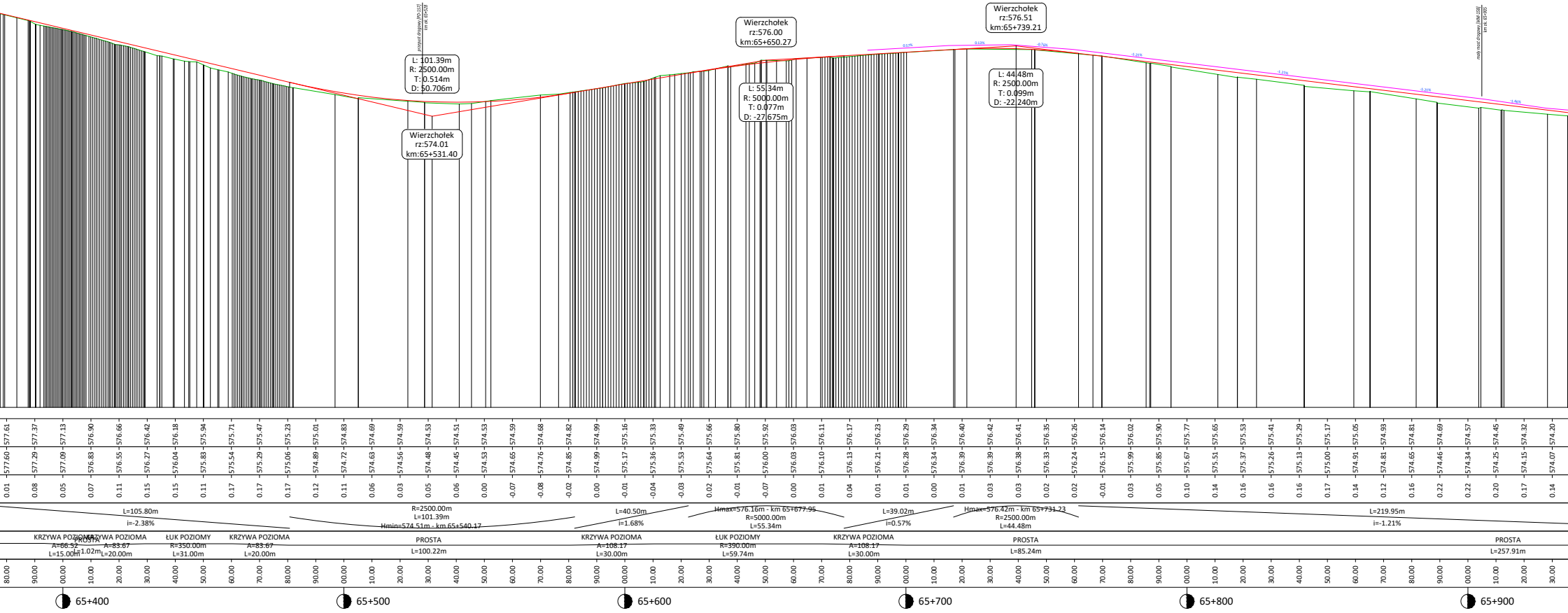
przepust drogowy [PD-157]
km ok. 65+528
L: 101.39m
R: 2500.00m
T: 0.514m
D: 50.706m
Wierzchołek
rz:574.01
km:65+531.40
Wierzchołek
rz:576.00
km:65+650.27
L: 55.34m
R: 5000.00m
T: 0.077m
D: -27.675m
Wierzchołek
rz:576.51
km:65+739.21
L: 44.48m
R: 2500.00m
T: 0.099m
D: -22.240m
0.57%
0.13%
-0.76%
-1.21%
-1.21%
-1.21%
-1.46%
mały most drogowy [MM-158]
km ok. 65+905
577.61 577.37 577.13 576.90 576.66 576.42 576.18 575.94 575.71 575.47 575.23 575.01 574.83 574.69 574.59 574.53 574.51 574.53 574.59 574.68 574.82 574.99 575.16 575.33 575.49 575.66 575.80 575.92 576.03 576.11 576.17 576.23 576.29 576.34 576.40 576.42 576.41 576.35 576.26 576.14 576.02 575.90 575.77 575.65 575.53 575.41 575.29 575.17 575.05 574.93 574.81 574.69 574.57 574.45 574.32 574.20
577.60 577.29 577.09 576.83 576.55 576.27 576.04 575.83 575.54 575.29 575.06 574.89 574.72 574.63 574.56 574.48 574.45 574.53 574.65 574.76 574.85 574.99 575.17 575.36 575.53 575.64 575.81 576.00 576.03 576.10 576.13 576.21 576.28 576.34 576.39 576.39 576.38 576.33 576.24 576.15 575.99 575.85 575.67 575.51 575.37 575.26 575.13 575.00 574.91 574.81 574.65 574.46 574.34 574.25 574.15 574.07
0.01 0.08 0.05 0.07 0.11 0.15 0.15 0.11 0.17 0.17 0.17 0.12 0.11 0.06 0.03 0.05 0.06 0.00 -0.07 -0.08 -0.02 0.00 -0.01 -0.04 -0.03 0.02 -0.01 -0.07 0.00 0.01 0.04 0.01 0.01 0.00 0.01 0.03 0.03 0.02 0.02 -0.01 0.03 0.05 0.10 0.14 0.16 0.16 0.16 0.17 0.14 0.12 0.16 0.22 0.22 0.20 0.17 0.14
L=105.80m
i=-2.38%
R=2500.00m
L=101.39m
Hmin=574.51m - km 65+540.17
L=40.50m
i=1.68%
Hmax=576.16m - km 65+677.95
R=5000.00m
L=55.34m
L=39.02m
i=0.57%
Hmax=576.42m - km 65+731.23
R=2500.00m
L=44.48m
L=219.95m
i=-1.21%
KRZYWA POZIOMA
A=66.52
L=15.00m
PROSTA
L=1.02m
KRZYWA POZIOMA
A=83.67
L=20.00m
ŁUK POZIOMY
R=350.00m
L=31.00m
KRZYWA POZIOMA
A=83.67
L=20.00m
PROSTA
L=100.22m
KRZYWA POZIOMA
A=108.17
L=30.00m
ŁUK POZIOMY
R=390.00m
L=59.74m
KRZYWA POZIOMA
A=108.17
L=30.00m
PROSTA
L=85.24m
PROSTA
L=257.91m
80.00 90.00 00.00 10.00 20.00 30.00 40.00 50.00 60.00 70.00 80.00 90.00 00.00 10.00 20.00 30.00 40.00 50.00 60.00 70.00 80.00 90.00 00.00 10.00 20.00 30.00 40.00 50.00 60.00 70.00 80.00 90.00 00.00 10.00 20.00 30.00 40.00 50.00 60.00 70.00 80.00 90.00 00.00 10.00 20.00 30.00 40.00 50.00 60.00 70.00 80.00 90.00 00.00 10.00 20.00 30.00
65+400
65+500
65+600
65+700
65+800
65+900

🟩 Teren istniejący
🟥 Projektowana niweleta DW897
🟪 Projektowana niweleta ścieżki rowerowej

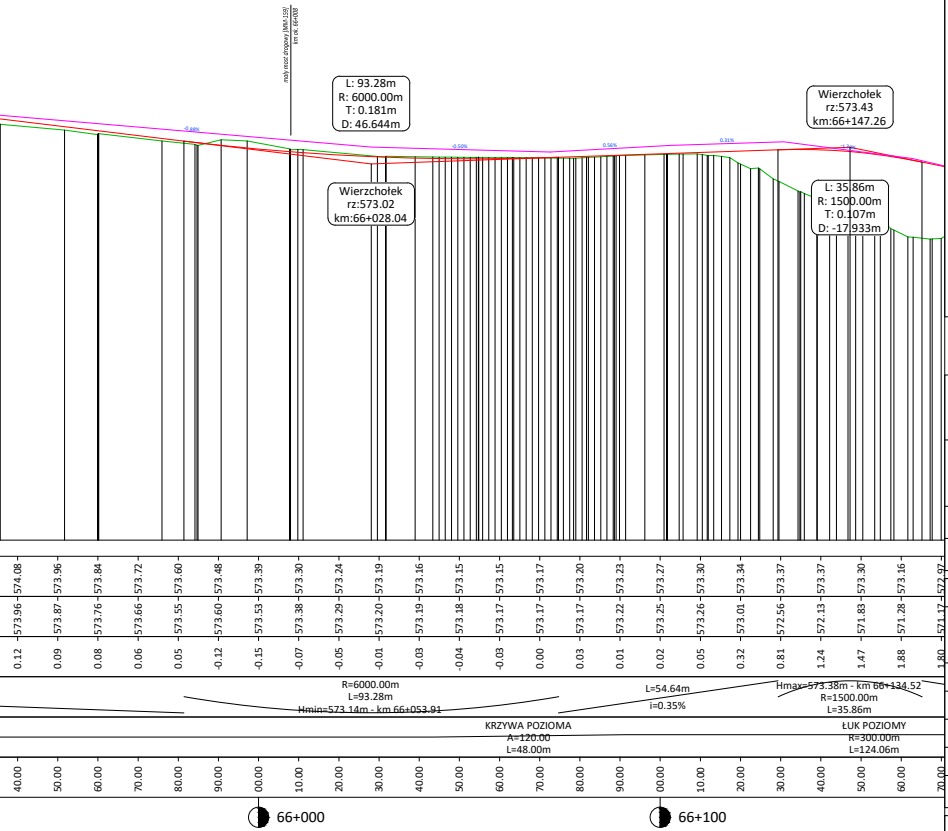
mały most drogowy (MM-159)
km ok. 66+008
-0.68%
L: 93.28m
R: 6000.00m
T: 0.181m
D: 46.644m
Wierzchołek
rz:573.02
km:66+028.04
-0.50%
0.56%
0.31%
Wierzchołek
rz:573.43
km:66+147.26
L: 35.86m
R: 1500.00m
T: 0.107m
D: -17.933m
574.08 573.96 573.84 573.72 573.60 573.48 573.39 573.30 573.24 573.19 573.16 573.15 573.15 573.17 573.20 573.23 573.27 573.30 573.34 573.37 573.37 573.30 573.16 572.97
573.96 573.87 573.76 573.66 573.55 573.60 573.53 573.38 573.29 573.20 573.19 573.18 573.17 573.17 573.17 573.22 573.25 573.26 573.01 572.56 572.13 571.83 571.28 571.17
0.12 0.09 0.08 0.06 0.05 -0.12 -0.15 -0.07 -0.05 -0.01 -0.03 -0.04 -0.03 0.00 0.03 0.01 0.02 0.05 0.32 0.81 1.24 1.47 1.88 1.80
R=6000.00m
L=93.28m
Hmin=573.14m - km 66+053.91
L=54.64m
i=0.35%
Hmax=573.38m - km 66+134.52
R=1500.00m
L=35.86m
KRZYWA POZIOMA
A=120.00
L=48.00m
ŁUK POZIOMY
R=300.00m
L=124.06m
40.00 50.00 60.00 70.00 80.00 90.00 00.00 10.00 20.00 30.00 40.00 50.00 60.00 70.00 80.00 90.00 00.00 10.00 20.00 30.00 40.00 50.00 60.00 70.00
66+000
66+100

Fundusze Europejskie
Program Regionalny

Rzeczpospolita Polska

PODKARPACKIE

Unia Europejska
Europejskie Fundusze
Strukturalne i Inwestycyjne

INWESTOR
Podkarpacki Zarząd Dróg Wojewódzkich w Rzeszowie
35-105 Rzeszów, ul. T. Boya Żeleńskiego 19A
tel. 17 860 94 50 • biuro@pzdw.pl • www.pzdw.pl

STADIUM
PROJEKT KONCEPCYJNY

JEDNOSTKA PROJEKTOWA
engineering & consultancy
E&C Sp. z o.o.
41-300 Dąbrowa Górnicza
ul. Ks.G. Augustynika 1A/32

ProtechniCon
ProtechniCon Sp. z o.o.
31-872 Kraków
os. Dywizjonu 303 20/LU7

BRANŻA
BRANŻA DROGOWA

ZAMIERZENIE BUDOWLANE
Rozbudowa drogi wojewódzkiej nr 897 – Etap I Radoszyce–Cisna

ADRES INWESTYCJI
woj. podkarpacie, pow. sanocki, gm. Komańcza oraz pow. leski, gm. Cisna

DATA
04.2022

FUNKCJA	ZESPÓŁ PROJEKTOWY		SPECJALNOŚĆ	PODPIS
Główni projektanci	**mgr inż. Maciej Żuchowicz**	MAP/0084/POOM/04	MOSTOWA	
	mgr inż. Rafał Potępa	MAP/0059/PWBM/20	MOSTOWA	
Projektanci	**mgr inż. Bartłomiej Bala**	MAP/0063/POOD/05	DROGOWA	
Projektanci	**mgr inż. Piotr Nowak**	MAP/0015/POOD/09	DROGOWA	
Projektanci	**mgr inż. Katarzyna Majerczak**	MAP/0322/PWBD/21	DROGOWA	Majer
Sprawdzający	**mgr inż. Wojciech Sakłak**	MAP/0022/POOD/09	DROGOWA	
Opracowali	...			

OBIEKT
Droga wojewódzka nr 897 Radoszyce - Cisna

SKALA
1:1000/100

TYTUŁ RYSUNKU
Profil podłużny

REW.
6.04.2022

NR RYS.
3.15